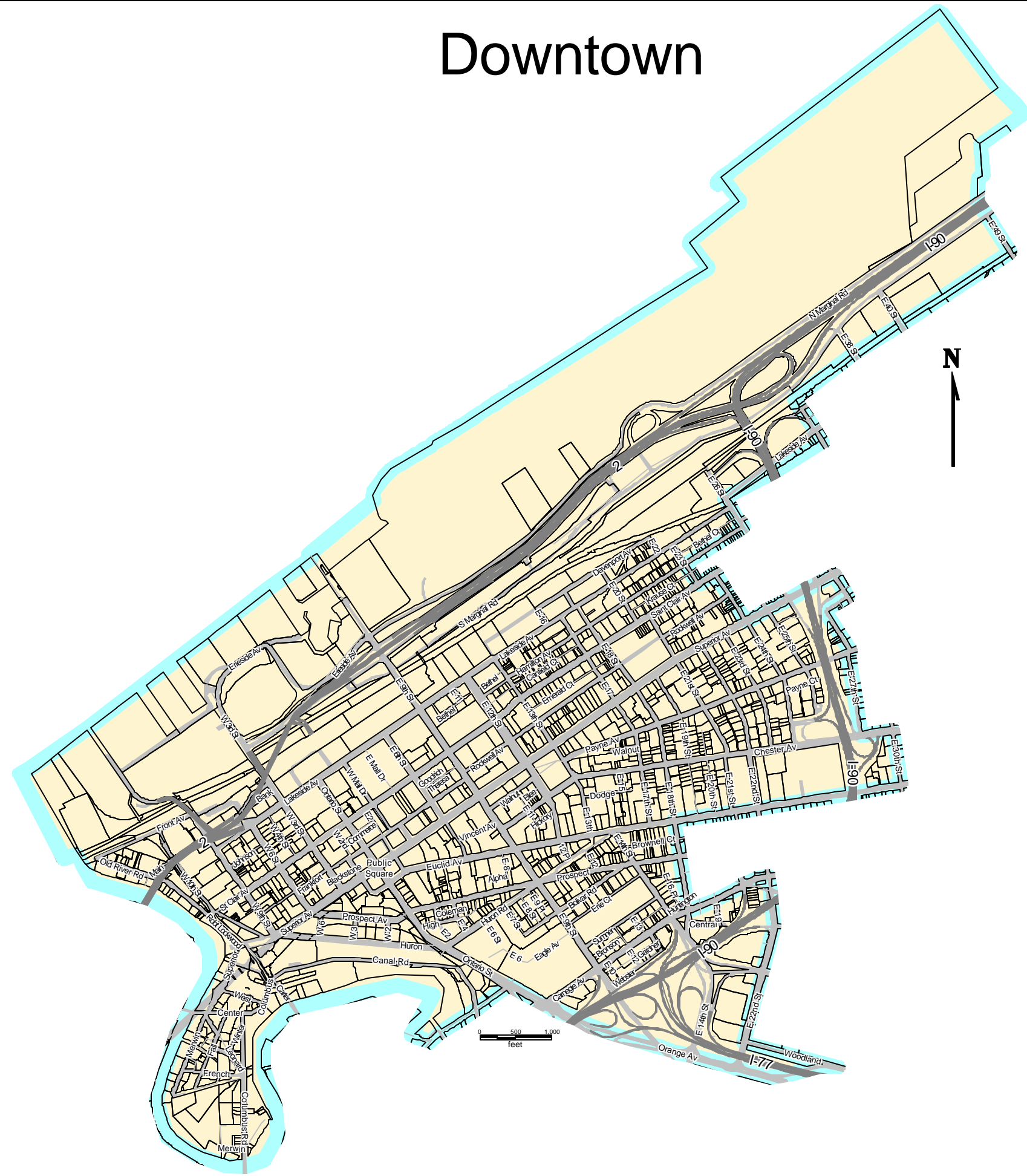
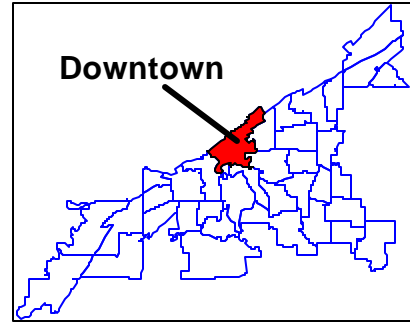






Downtown



	Street
	Interstate
	Neighborhood (SPA)
	Parcel

Source:
NODIS, 2000 (Conflated TIGER Street)
Cleveland Planning Commission, 2002 (SPA-Neighborhood)
Cuyahoga County Engineer's Office, 1993 (Street Pavement)
Cuyahoga County Auditor's Office (Parcel)

Prepared by:
Northern Ohio Data & Information Service (NODIS)
Maxine Goodman Levin College of Urban Affairs
Cleveland State University
(216) 687-2210 <http://nodisnet1.urban.csuohio.edu>
Prepared 3/2/07 AD